


# MNG Access

Locate | Communicate | Visualise



**MNG Access** is your **portal to the future** for all projects associated with the development market. **Designed specifically** for developers, affiliated consultants, and all users that require **accurate, real-time data** of land parcels and relevant attributes in a **clear, easy to use package**, MNG Access is the answer. Whether your requirements are for **desktop studies** or in the field, MNG Access quickly displays all pertinent information in a simple, easy to use format that allows you to make **informed decisions**.

## LOCATE

- Real-time mobile location on smart devices
- Multi-layer maps in real-world
- Query information on selected lots
- Measure areas & distances

## COMMUNICATE

- Track status of relevant approvals
- Access project documentation & plans
- Add notes online
- View | Print | Forward | Download
- Communicate with MNG personnel

## VISUALISE

- Google Maps & satellite images
- High resolution aerial imagery
- Regional plans to single lots
- Desktop and mobile access



## Subscription Packages

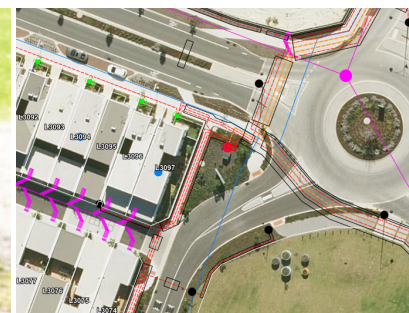

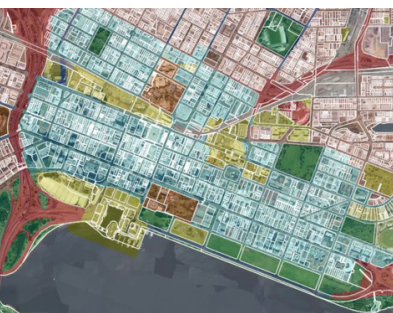
MNG Access is available via annual subscription with either a single or floating User licence. A floating User licence allows multiple Users to share one licence, maximising the benefits of MNG Access for a small group of Users.

Three mapping modules are available within MNG Access. The Essential module allows viewing of project data and overlays, querying and utilisation of mapping tools. MAPS Plus offers multiple aerial image options with select data layers including lot boundaries. MAPS Premium includes all MAPS Plus capabilities and extensive data layers including land ownership details and sales history.

MODULE	Subscription Fee		Description
	Single	Floating	
Essential	\$650	N/A	Database remote access . Project Plans Document filters . Project overlays . Real-time status. Project approvals . Land parcels . Strata lots
MAPS Plus	\$2,850	\$3,450	Google Maps . High resolution aerial imagery Landgate imagery . Land parcels . Strata lots Localities . Easements . Roads . Map tools . Query Measure . Notes . PDF prints
MAPS Premium	\$4,650	\$5,850	Planning Schemes . State . Regional . Local Transport corridors . Proposed roads . Utilities Water services . Soil systems . Water tables Bush zones . Ecological sites . Heritage sites Cultural zones . Topography . Last sale value Contours (1/2/10m intervals). Ownership query Land ownership . RAV network

### Notes:

1. Subscription fee is per annum, payable in advance and quoted exclusive of GST.
2. MNG recommend one floating User licence be shared between up to five users for optimum performance.
3. Corporate licence fees available upon request.
4. Land ownership and sale values are subject to availability.
5. MNG provide data in accordance with Terms & Conditions of the User Agreement, available at [mngaccess.com.au](http://mngaccess.com.au).
6. All mapping data presented should be independently validated from appropriate authorities.
7. Map layers and imagery may not be available in all areas.
8. Land ownership details and sales history where available.



**MNG Access**  
Your mobile portal

READY TO SEE WHAT MNG ACCESS CAN DO FOR YOUR BUSINESS AND PROJECTS. WE'D LOVE TO SIT DOWN WITH YOU TO SHOW HOW EASY IT IS TO ACCESS INFORMATION ON YOUR PROJECTS.

**MNG**

E [info@mngsurvey.com.au](mailto:info@mngsurvey.com.au)

W [mngsurvey.com.au](http://mngsurvey.com.au)

MNG Ref: 94643mar-074j