


MNG Access

Locate | Communicate | Visualise



MNG Access is your portal to the future for all projects associated with the land market. Designed specifically for land developers, affiliated consultants, and all users that require accurate, real-time data of land parcels and relevant attributes in a clear, easy to use package, MNG Access is the answer. Whether your requirements are for desktop studies or in the field, MNG Access quickly displays all pertinent information in a simple, easy to use format that allows you to make informed decisions.

COMMUNICATE

- Track status of relevant approvals
- Access all current project documents & plans
- Add notes online
- View | Print | Forward | Download
- Communicate with project personnel

LOCATE

- Real-time mobile location on smart devices
- Multi-layer maps in real-world
- Query information on selected lots
- Measure areas & distances

VISUALISE


- Google Maps & satellite images
- Eagleview – high resolution aerial imagery
- Regional plans to single lots
- Desktop and mobile access





Software Licence Packages

MNG Access is available via an annual subscription with either a unique or floating user licence package. A floating user licence allows multiple users to share a single licence, to maximise the benefits of MNG Access. PROJECT is available for MNG clients with active projects. There are two subscription modules available, MAPS is a core module, with basic map capabilities, METAMAPS includes MAPS and advanced mapping layers.

PROJECT	Database for legal plans & documents Approvals Land & strata lots	
MAPS	Google Maps, MNG imagery Eagleview aerial imagery Measure Notes Land parcels Strata lots Localities Easements Roads Query	
METAMAPS	Planning schemes State Regional Local Proposed roads Utilities Water services Power distribution Surface & sub-surface structures Soil types & acid sulphates Heritage Environmental Flood zones Bushfire zones Contours fine {<-5m} & standard {->5m} Land ownership Last sale value Query	

Pricing Structure:

MNG Access Annual Licence Subscription (exc GST)			
Modules	Description	Unique	Floating
MAPS	Essential database with core map functions	\$1,250	\$1,650
METAMAPS	As above with advanced map layers and land ownership*	\$2,950	\$3,850

Eligible MNG clients are supplied PROJECT at no charge


MNG recommend one floating licence for three users for optimum performance

Corporate licence fees available upon request

Optional customised modules available – price available upon request

** Land ownership and sale values are subject to availability*

- Notes:**
1. MNG provide data in accordance with Terms & Conditions of the User Agreement, available at mngaccess.com.au
 2. All mapping data presented should be independently validated from appropriate authorities.
 3. Map layers and imagery may not be available in all areas.



MNG Access Your mobile portal

READY TO SEE WHAT MNG ACCESS CAN DO FOR YOUR BUSINESS AND PROJECTS. WE'D LOVE TO SIT DOWN WITH YOU TO SHOW HOW EASY IT IS TO ACCESS INFORMATION ON YOUR PROJECTS.



MNG Perth

Level 1, 2 Sabre Crescent,
Jandakot WA 6164
(08) 6436 1599

MNG Melbourne

31/574 Plummer Street,
Port Melbourne VIC 3207
(03) 7002 2200

E info@mngsurvey.com.au

W mngsurvey.com.au

MNG Ref: 94643mar-074d.indd