

# MNG Access

## Locate | Communicate | Visualise



**MNG Access** is your **portal to the future** for all projects associated with the land market. **Designed specifically** for land developers, affiliated consultants, and all users that require **accurate, real-time data** of land parcels and relevant attributes in a **clear, easy to use package**, MNG Access is the answer. Whether your requirements are for **desktop studies** or in the field, MNG Access quickly displays all pertinent information in a simple, easy to use format that allows you to make **informed decisions**.



### LOCATE

- Real-time mobile location on smart devices
- Multi-layer maps in real-world
- Query information on selected lots
- Measure areas & distances

### COMMUNICATE

- Track status of relevant approvals
- Access all current project documents & plans
- Add notes online
- View | Print | Forward | Download
- Communicate with project personnel

### VISUALISE

- Google Maps & satellite images
- MetroMap – high resolution aerial imagery
- Regional plans to single lots
- Desktop and mobile access



## Subscription Packages

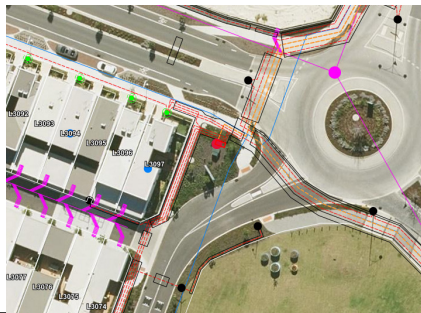

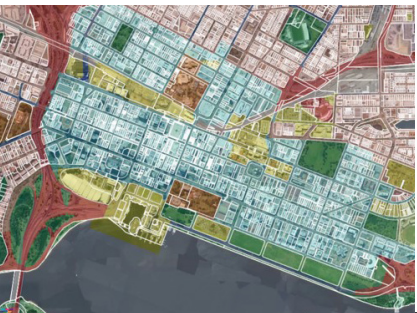
MNG Access is available via annual subscription with either a single or floating User licence. A floating User licence allows multiple Users to share one licence, maximising the benefits of MNG Access for a small group of Users. MNG Access PROJECT module is available, by application, for eligible MNG clients with active land development projects.

Two mapping modules are available within MNG Access. The MAPS module is the basic module to view multiple data layers, query the data and utilise mapping tools. The METAMAPS module includes all MAPS capabilities, plus additional data sets including land ownership details and sales history.

MODULE	SUBSCRIPTION FEE		DESCRIPTION
	SINGLE	FLOATING	
PROJECT	By application only		Database remote access • Project plans • Document filters • Map overlays Real-time status • Project approvals • Land parcels • Strata lots
MAPS	\$1,250	\$1,650	Google Maps • MetroMap aerial imagery • MNG imagery • Land parcels • Strata lots • Localities • Easements • Roads • MapTools • Query • Measure • Notes • PDF prints
METAMAPS	\$2,950	\$3,850	Planning Schemes • State • Regional • Local • Transport corridors • Proposed roads • Utilities • Water services • Power distribution • Environmental detail • Surface & sub-surface systems• Soil systems • Water tables • Bush zones • Ecological sites • Heritage sites • Cultural zones • Topography • Contours fine (1m intervals) • Contours standard (>5m) • Ownership query • Land ownership • Last sale value

**Notes:**

1. Subscription fee is per annum, payable in advance and quoted exclusive of GST.
2. MNG recommend one floating User licence be shared between up to three users for optimum performance.
3. Corporate licence fees available upon request.
4. Optional customised modules available - price available upon request.
5. Land ownership and sale values are subject to availability.
6. MNG provide data in accordance with Terms & Conditions of the User Agreement, available at [mngaccess.com.au](http://mngaccess.com.au).
7. All mapping data presented should be independently validated from appropriate authorities.
8. Map layers and imagery may not be available in all areas.



## MNG Access Your mobile portal

READY TO SEE WHAT MNG ACCESS CAN DO FOR YOUR BUSINESS AND PROJECTS. WE'D LOVE TO SIT DOWN WITH YOU TO SHOW HOW EASY IT IS TO ACCESS INFORMATION ON YOUR PROJECTS.



MNG Perth  
Level 1, 2 Sabre Crescent,  
Jandakot WA 6164  
(08) 6436 1599

E [info@mngsurvey.com.au](mailto:info@mngsurvey.com.au)  
W [mngsurvey.com.au](http://mngsurvey.com.au)

MNG Ref: 94643mar-074g.indd

MNG Melbourne  
31/574 Plummer Street,  
Port Melbourne VIC 3207  
(03) 7002 2200